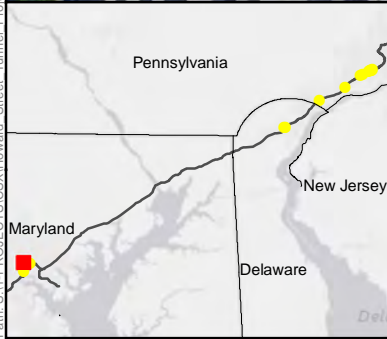
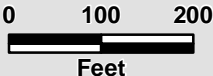




Path: S:\1-PROJECTS\CSX\Howard Street Tunnel Project\CSX_HSTP_EA_Figure_03_Site_Location_Maps_8x11.mxd



- Legend**
- Work Area (Above Ground)
 - Work Area (Open Cut)
 - Work Area (Below Ground)
 - CSX Mainline




Howard Street Tunnel Project
 Maryland
Figure 3
 Site Location Map
Huntington Avenue
Track Lowering
 Sheet 10 of 29

 14 Gabriel Drive
 Augusta, ME 04330