



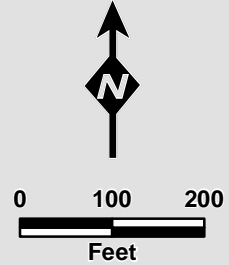


- Legend**
-  Work Area (Above Ground)
 -  Work Area (Open Cut)
 -  Work Area (Below Ground)
 -  CSX Mainline



[CSX]

Howard Street Tunnel Project
 Maryland
Figure 3
 Site Location Map
Barclay Street
 Track Lowering
 Sheet 14 of 29

TRC 14 Gabriel Drive
 Augusta, ME 04330

Path: S:\1-PROJECTS\CSX\Howard Street Tunnel Project\CSX_HSTP_EA_Figure_03_Site_Location_Maps_8x11.mxd